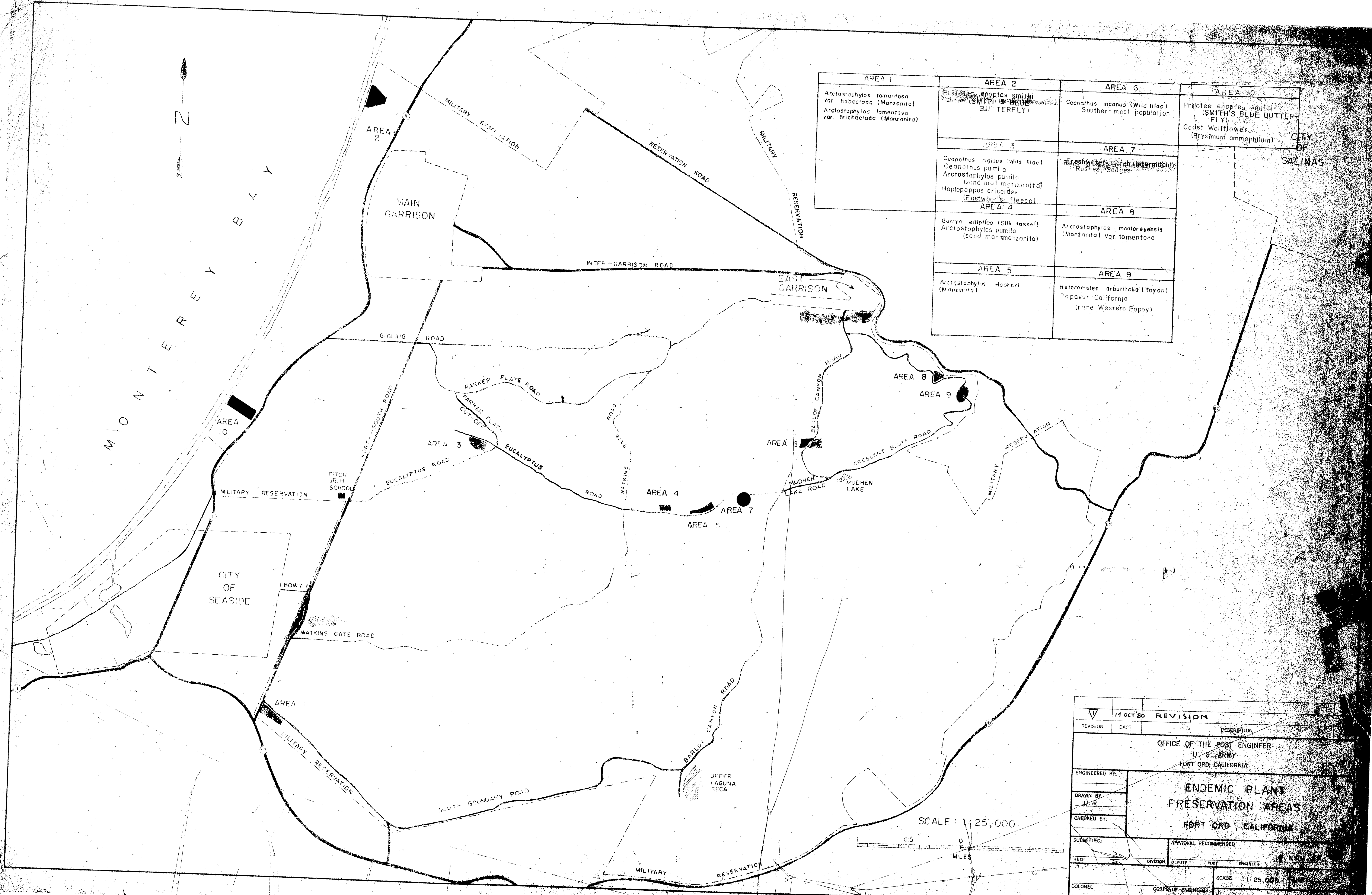



MONTEREY BAY

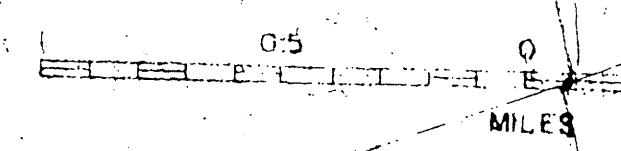


AREA 1 Arctostaphylos tomentosa var. hebeclada (Manzanita) Arctostaphylos tomentosa var. trichoclada (Manzanita)	AREA 2 Philotes enoptes smithi (SMITH'S BLUE BUTTERFLY)	AREA 6 Ceanothus incanus (Wild lilac) Southernmost population	AREA 10 Philotes enoptes smithi (SMITH'S BLUE BUTTERFLY) Coast Wrenflower (Erysimum amophilum)
AREA 3 Ceanothus rigidus (Wild lilac) Ceanothus pumila Arctostaphylos pumila (sand mat manzanita) Hoplopappus ericoides (Eastwood's fleecy)	AREA 7 Freshwater marsh (intermittent) Rushes, Sedges	AREA 8 Garrya elliptica (Silk tassel) Arctostaphylos pumila (sand mat manzanita)	AREA 9 Arctostaphylos montereyensis (Manzanita) var. tomentosa
AREA 4 Garrya elliptica (Silk tassel) Arctostaphylos pumila (sand mat manzanita)	AREA 5 Arctostaphylos Hookeri (Manzanita)	AREA 9 Heteromeles arbutifolia (Toyon) Papaver Californica (rare Western Poppy)	

CITY OF SALINAS

CITY OF SEASIDE

SCALE: 1:25,000



REVISION	DATE	DESCRIPTION
14 Oct '80		REVISION
OFFICE OF THE POST ENGINEER U. S. ARMY FORT ORD, CALIFORNIA		
<b>ENDEMIC PLANT PRESERVATION AREAS</b> FORT ORD, CALIFORNIA		
ENGINEERED BY:		
DRAWN BY:		
CHECKED BY:		
SUBMITTED:	APPROVAL RECOMMENDED	
CHIEF	DIVISION	DUTY POST ENGINEER
COLONEL	CORPS OF ENGINEERS	SCALE: 1:25,000
POST ENGINEER		DRAWING NUMBER

Nov. 18, 1969